Kaisariani - Lavrio - Kalyvia Thorikou

Total distance
136.68km

Waypoints
246

Fuel Range
71.3 km

Based on **ATTIKA 2024 Hard** GPX by Worksbike Experience

Roadbook by Ilias Daradimos using Tulip

v1.2

License: CC BY-NC-SA 4.0

Start	Finish
37.964885°N 23.789862°E	37.841171°N 23.926316°E

0.00

0.00

1



N37.964885°
E23.789862°

0.19

0.19

DZ

2

30

1

1.08

0.89

3

30 FRO

3.48 2.40 4	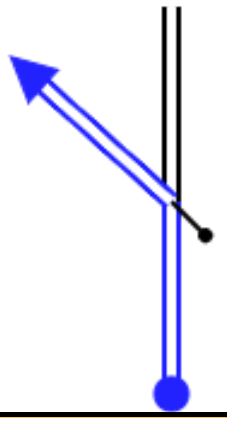	
5.32 1.84 FZ 5		 2
5.35 0.02 6		DSS 3
10.53 5.18 7	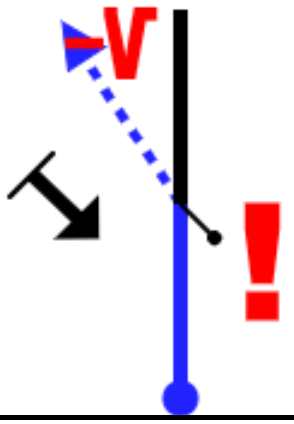	E3 Hard trail. FPP to skip to 9
11.08 0.55 8	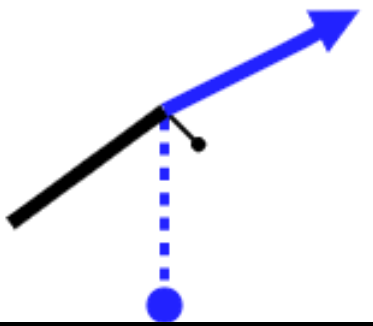	

11.45 0.37 9		
13.90 2.45 10	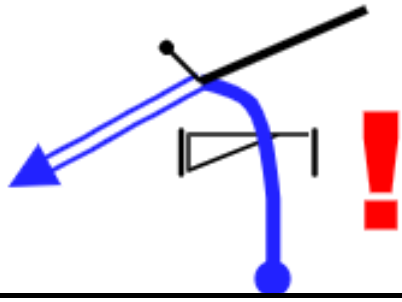	GV
14.46 0.57 11	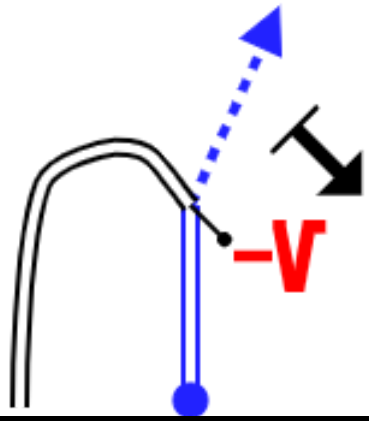	Q^T E3
15.24 0.78 12	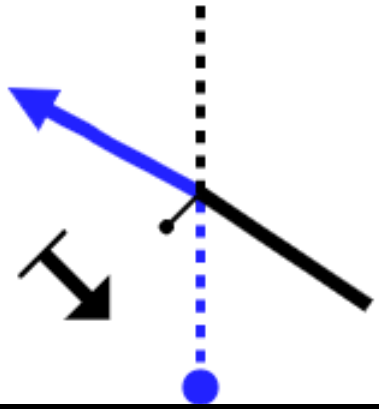	
15.49 0.25 13	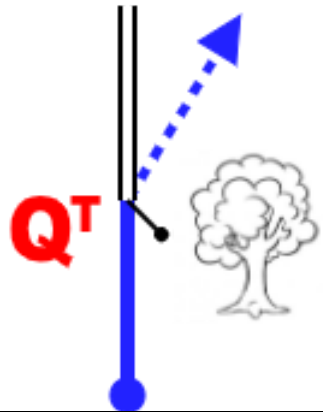	–V

15.64 0.15 14	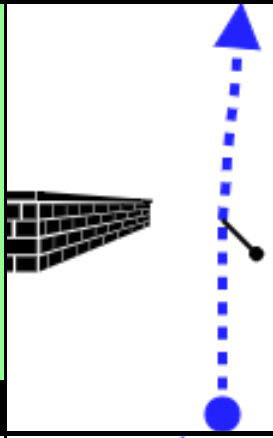	CX 215°
15.97 0.34 15	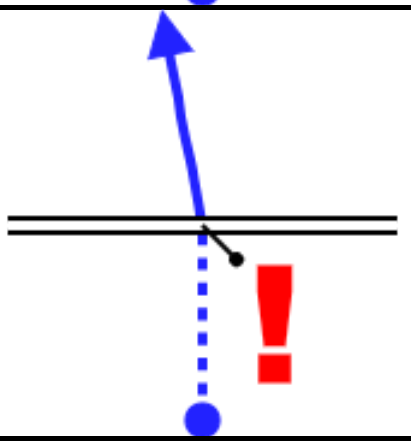	
16.50 0.53 16	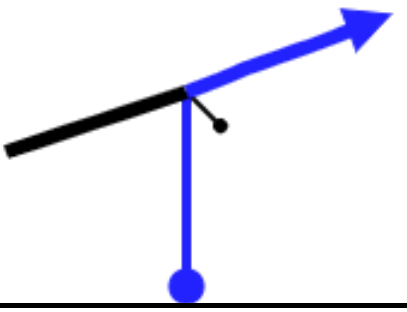	
16.56 0.06 17	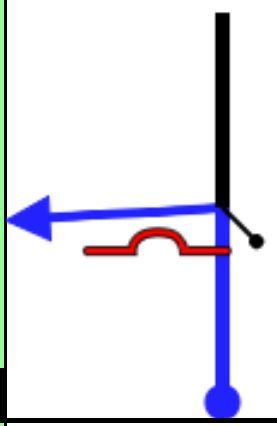	
16.82 0.26 18	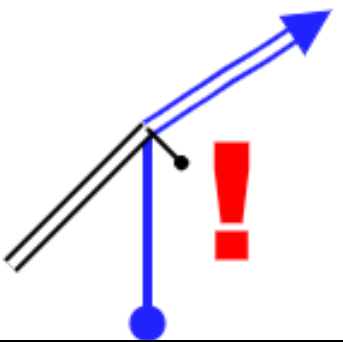	FRO

17.43 0.61 19	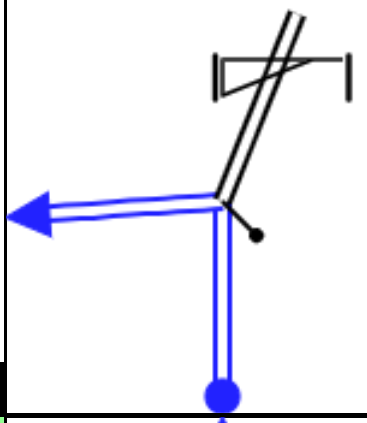	
17.72 0.29 20	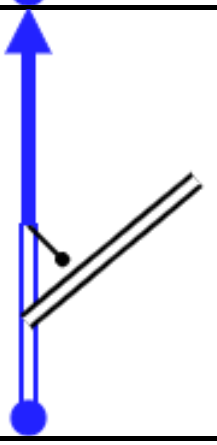	
18.33 0.61 21	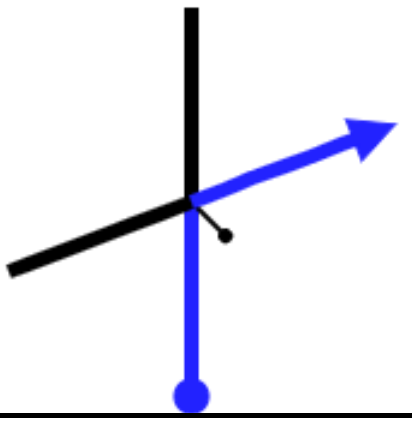	
18.69 0.36 22	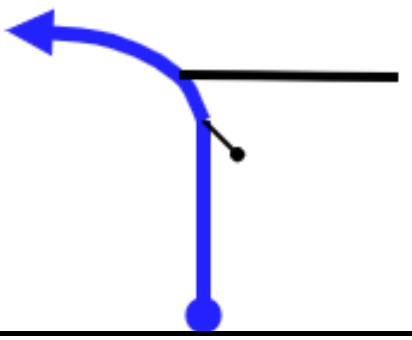	
18.83 0.14 23	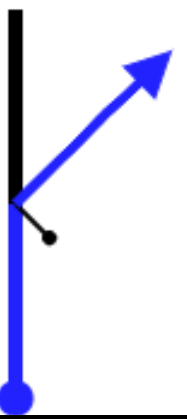	

19.06 0.22 24	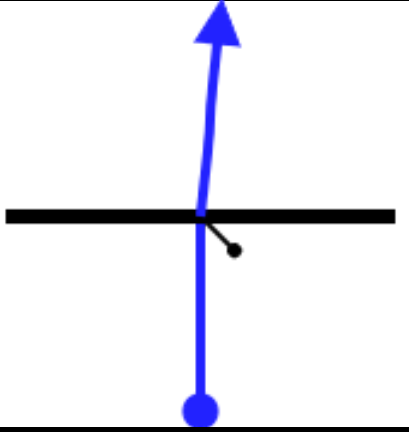	
19.31 0.25 25	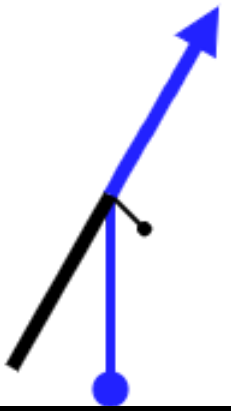	
19.80 0.49 26	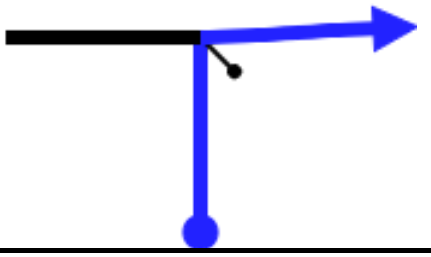	
20.18 0.39 27	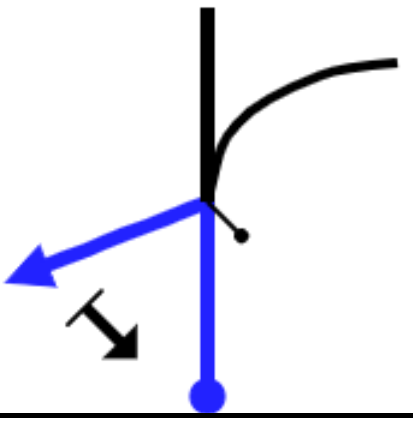	
20.41 0.22 28	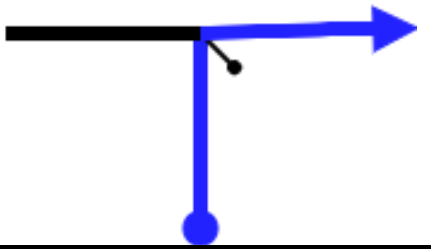	

20.63 0.23 29	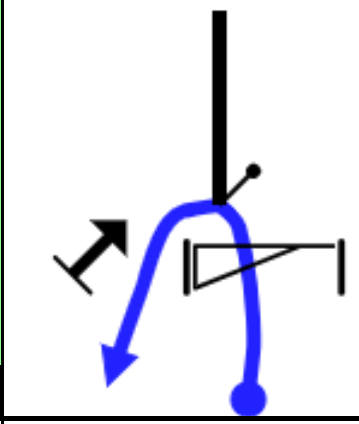	
22.81 2.18 30	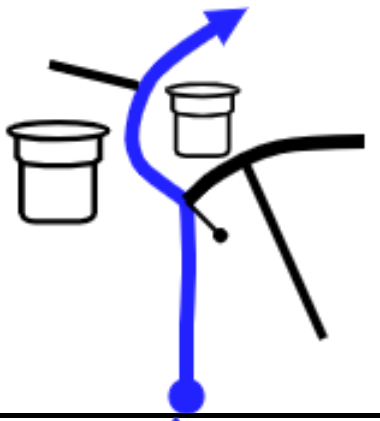	
23.70 0.88 31	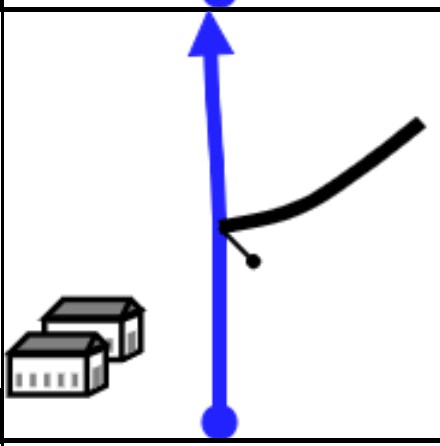	
24.11 0.41 32	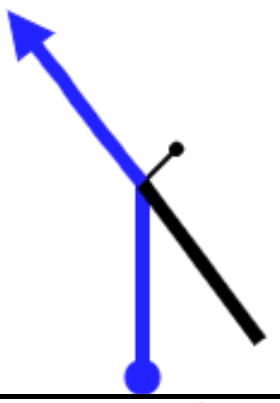	
25.33 1.22 33		

25.87 0.54 34	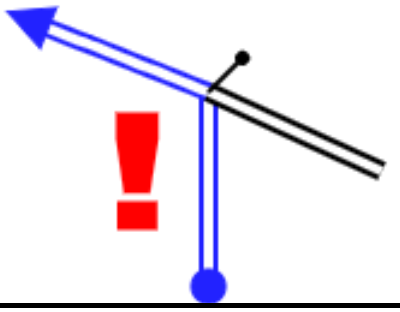	
26.47 0.60 35		
26.81 0.34 36		
27.91 1.10 37	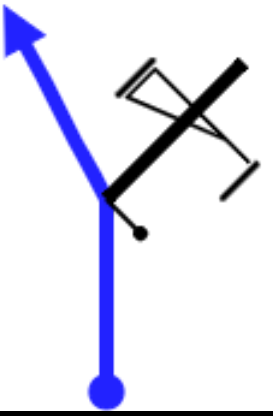	
29.06 1.15 38	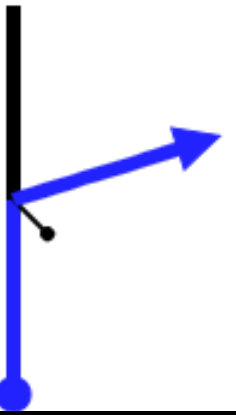	

29.57

0.51

C

39

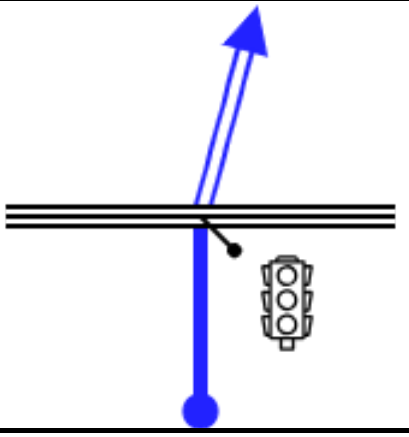

FRO

4

30.42

0.85

40

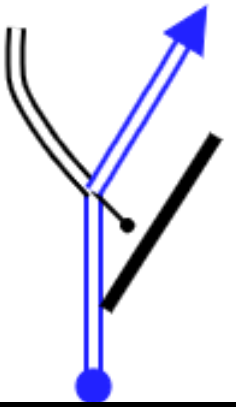

31.49

1.07

41

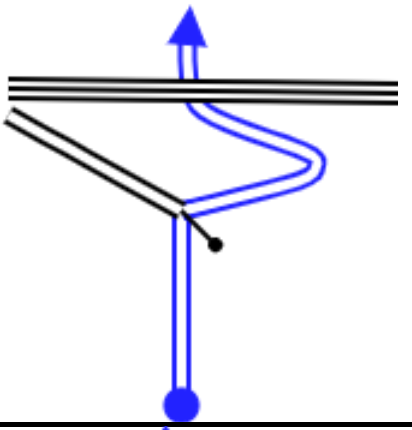

32.13

0.64

42

33.03

0.90

43

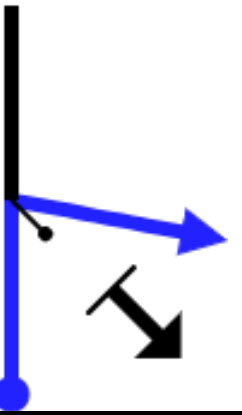

33.12 0.09 44	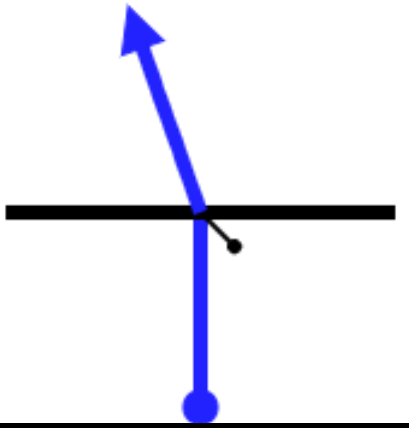	↗
33.16 0.04 45	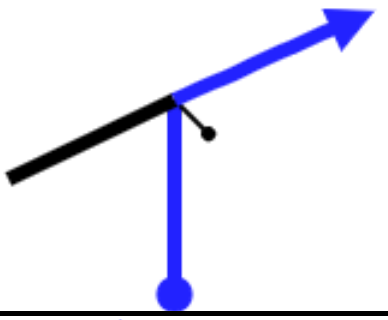	FPP
33.54 0.38 46	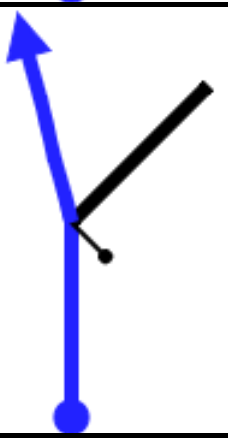	
33.84 0.30 47	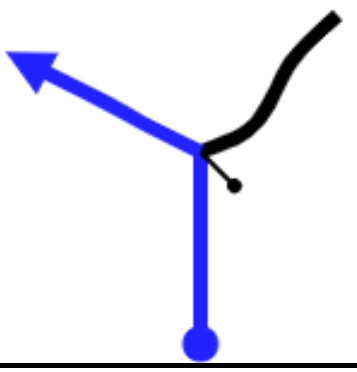	
34.05 0.21 48	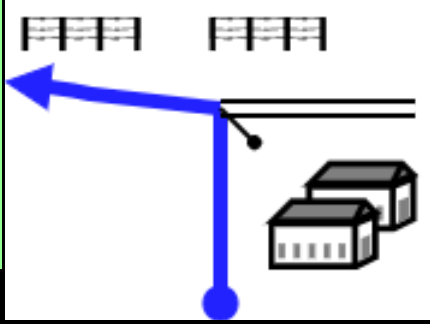	

34.26

0.21

49

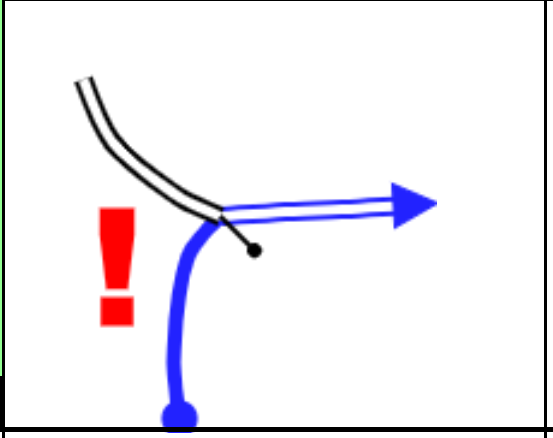

34.78

0.51

50

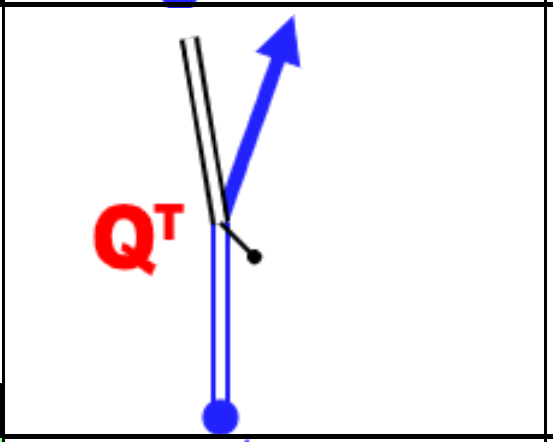

35.05

C

0.27

51

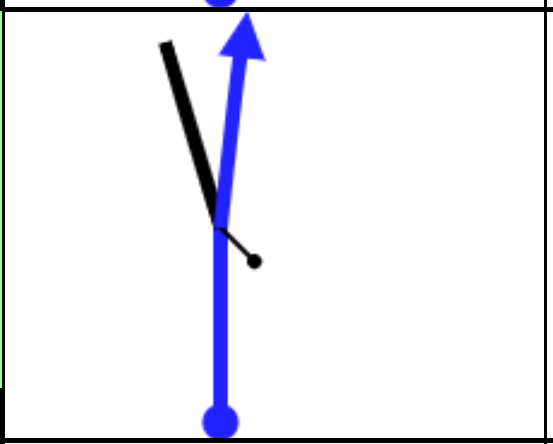

5

35.66

0.61

52

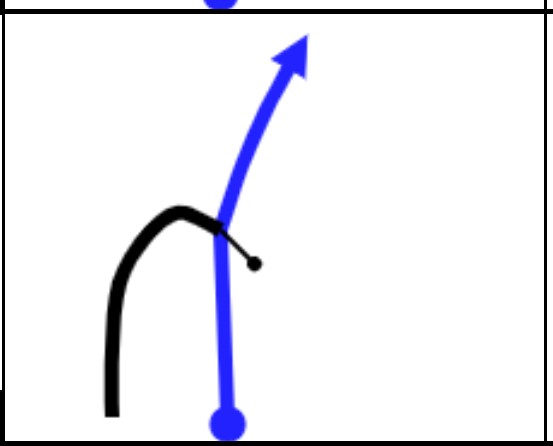

36.05

0.39

53

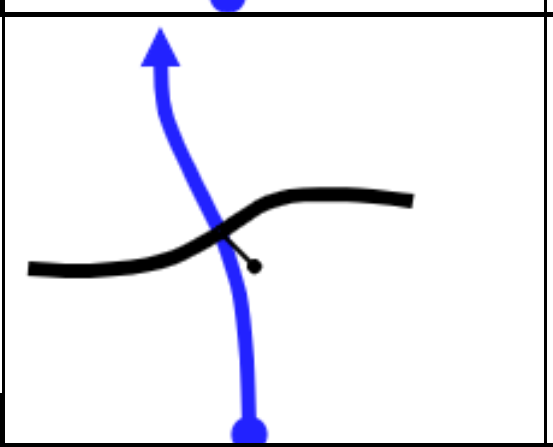

36.29 0.24 54	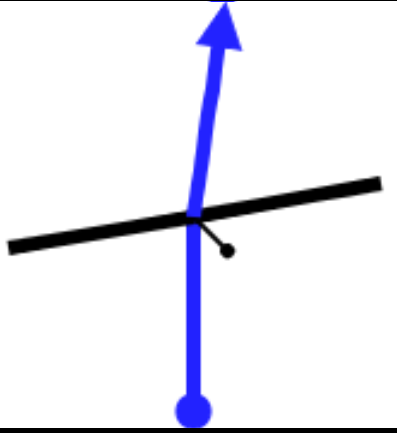	
36.57 0.28 55	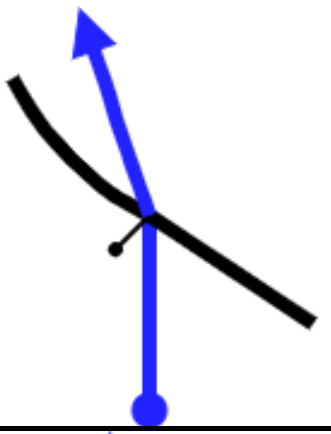	
37.07 0.50 56	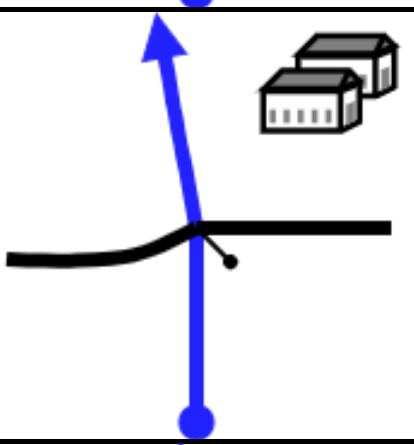	
37.59 0.51 57	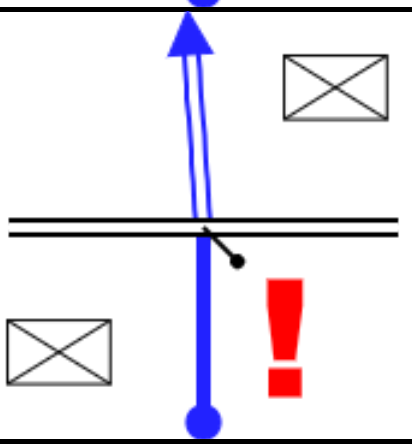	
38.00 0.42 58	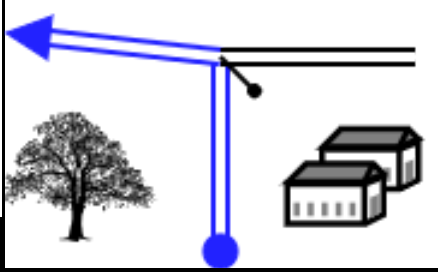	

38.06 0.06 59	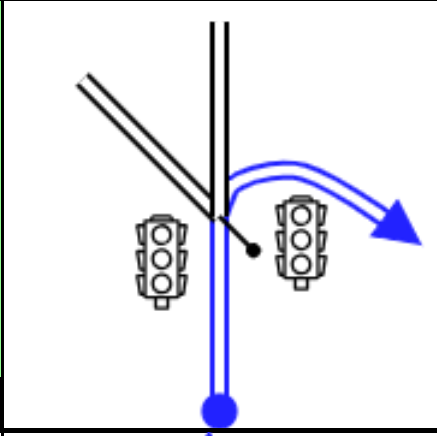	
38.95 0.89 60	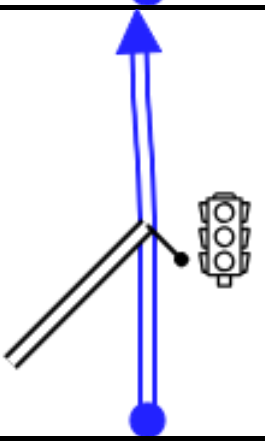	
41.06 2.11 61	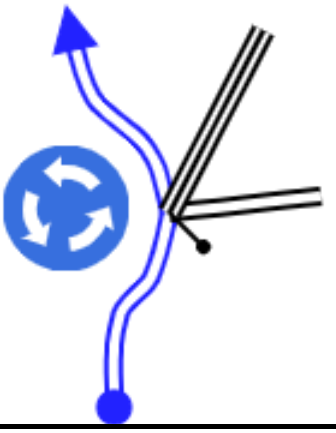	3rd exit
44.31 3.25 62	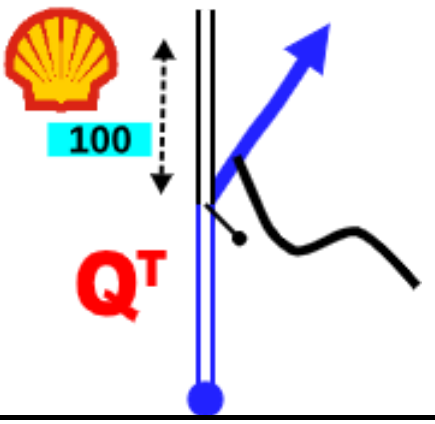	
44.67 0.36 63	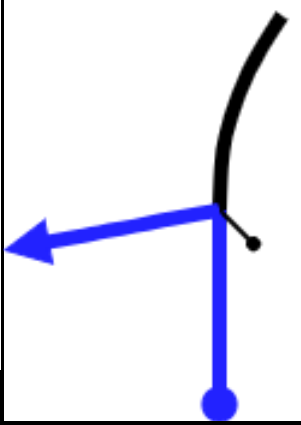	

44.85 0.18 64	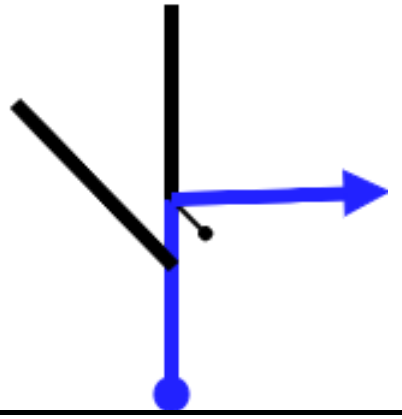	
45.05 0.20 65	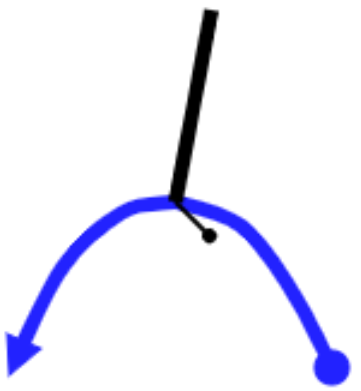	
45.10 0.06 66	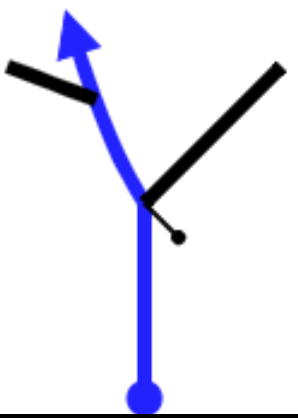	
45.52 0.42 67	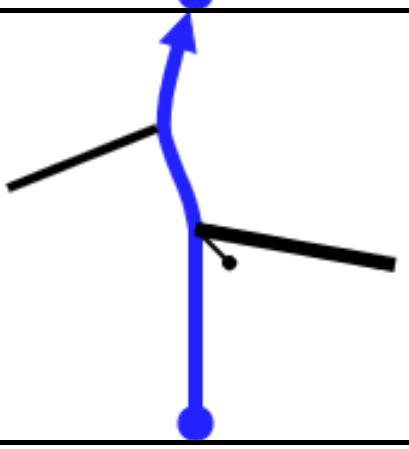	
45.86 0.34 68	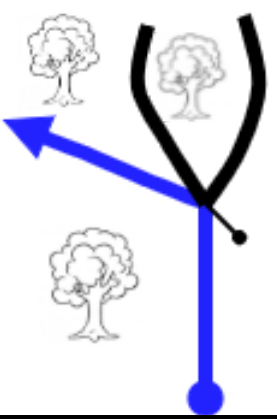	

45.92 0.06 69		
46.19 0.26 70	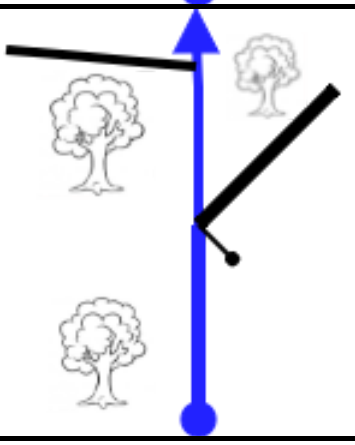	
46.46 0.28 71	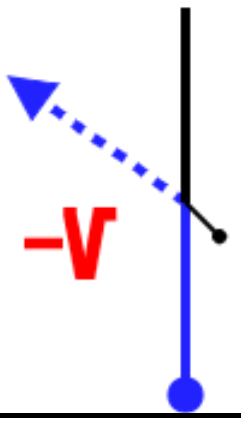	±V E3 090°
46.86 0.40 72	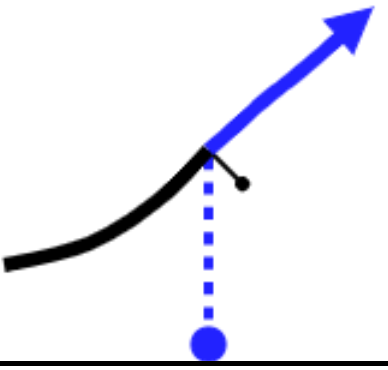	
46.98 0.12 N 73	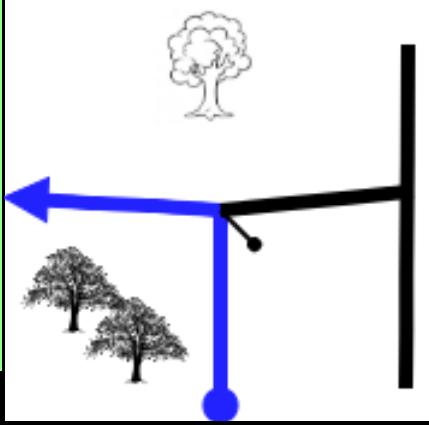	

47.28 0.30 74		
47.43 0.15 75	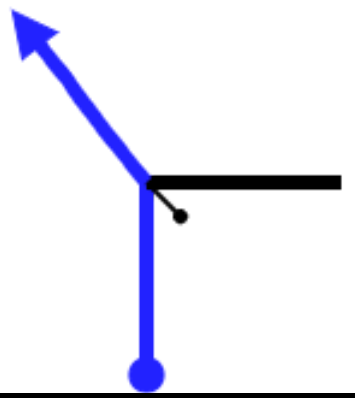	
47.58 0.15 76	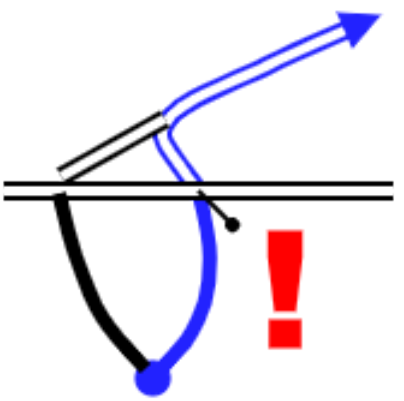	
48.18 0.60 DZ 77		50 7
48.77 0.60 FZ 78	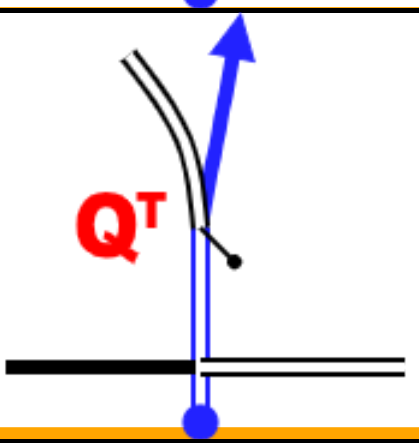	50 FPP 8

49.37 0.59 79		
49.44 0.07 80		
49.94 0.50 81	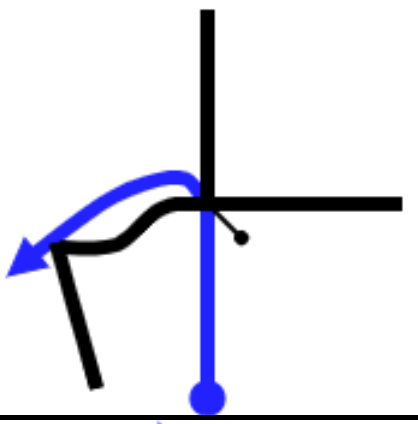	
50.22 0.28 82	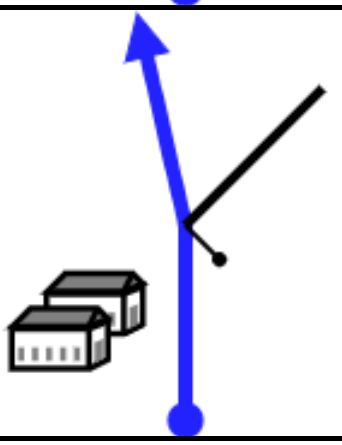	
50.70 0.49 83		

50.97

0.26

84

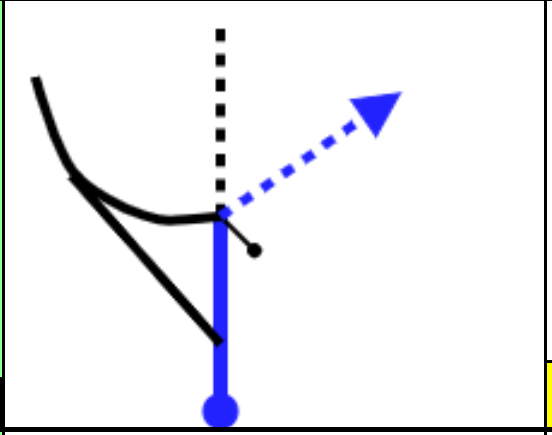

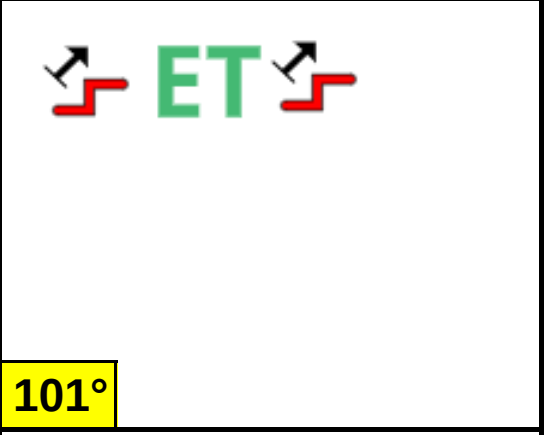

51.05

0.08

85

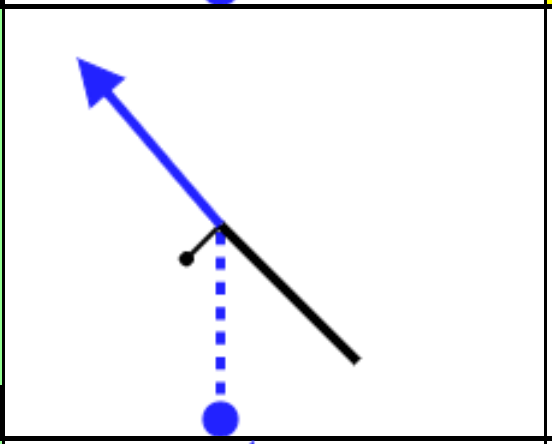

51.17

0.12

86

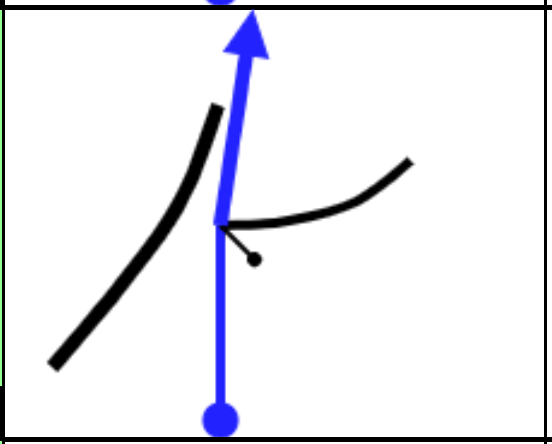

51.36

0.19

87

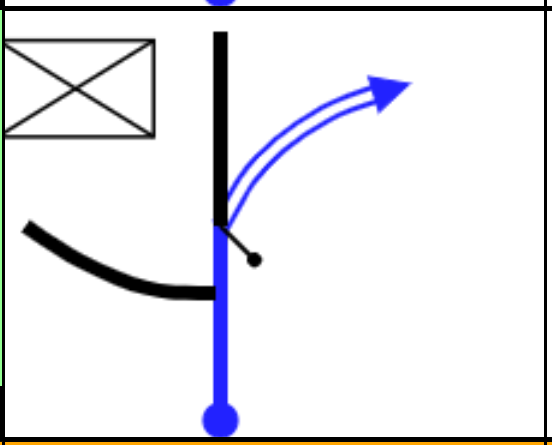

52.39

1.04

DZ

88

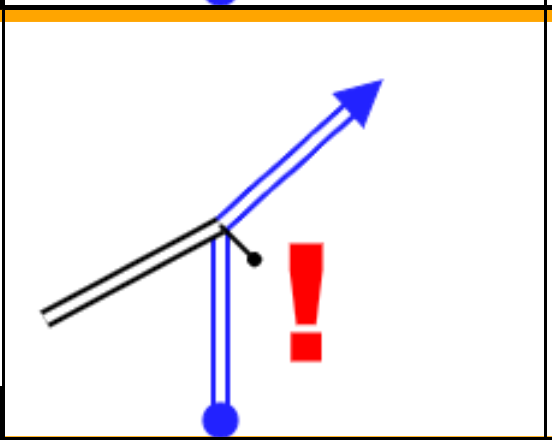

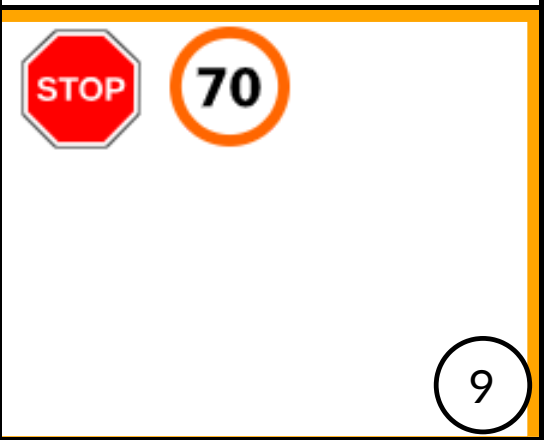

53.29

0.90

89

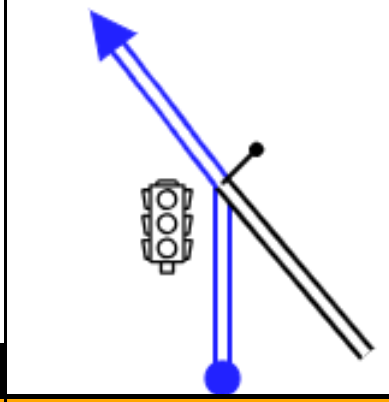

54.92

1.63

DZ

90

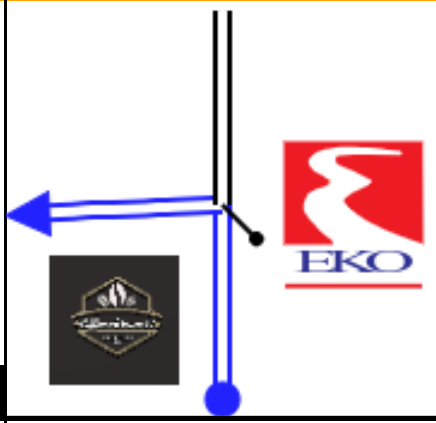

10

56.03

1.11

91

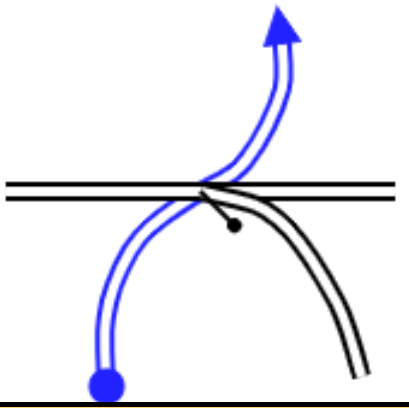

57.08

1.05

92

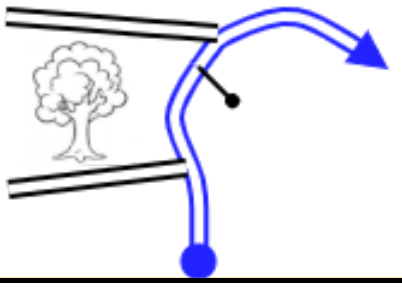

57.41

0.33

FZ

93

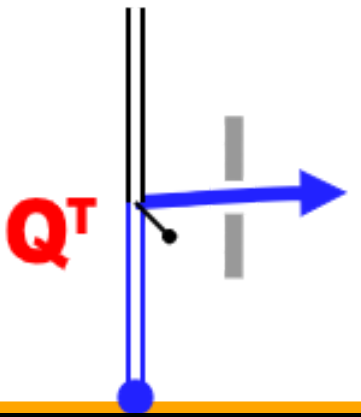

11

59.09 1.68 94	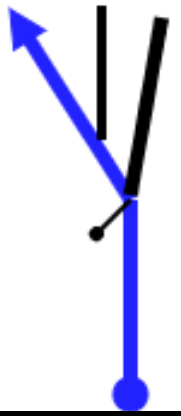	
59.20 0.11 95		
59.25 0.05 96	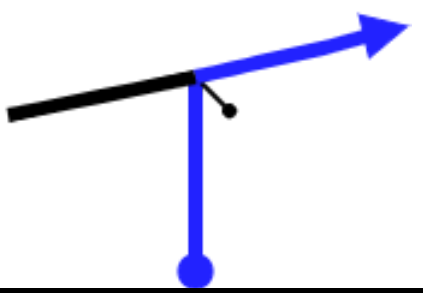	FPP
59.75 0.50 97	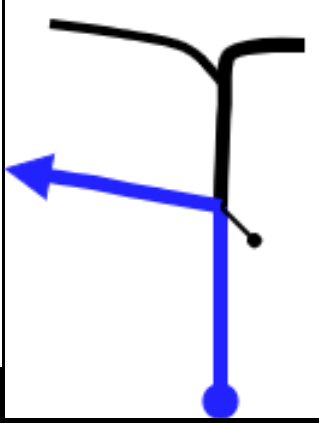	
61.15 1.40 98	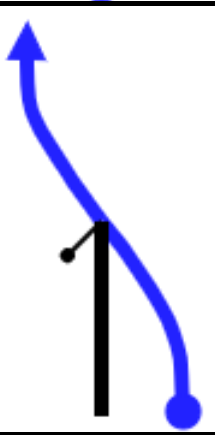	

61.48 0.33 99		FPP
61.70 0.22 100	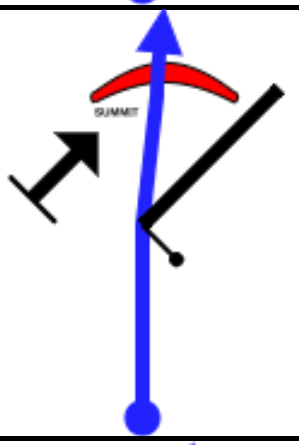	
62.54 0.84 101	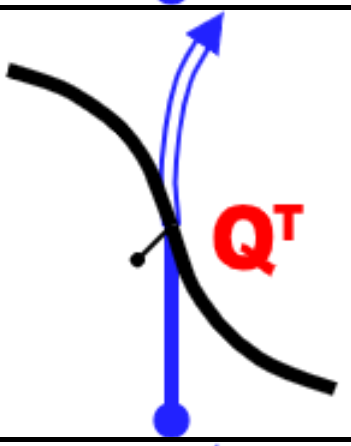	
62.63 0.09 102	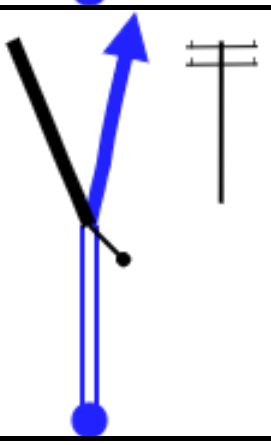	
62.90 0.27 103		

63.27 0.36 104	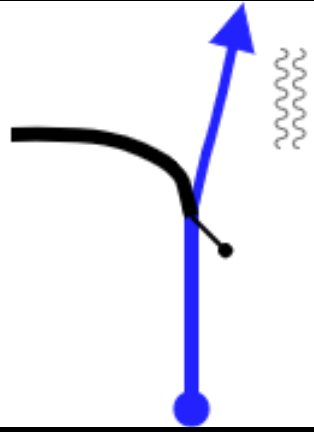	ORN
63.57 0.31 105	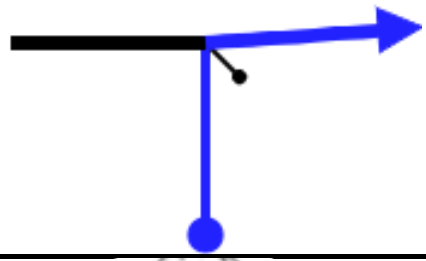	
64.14 0.57 106	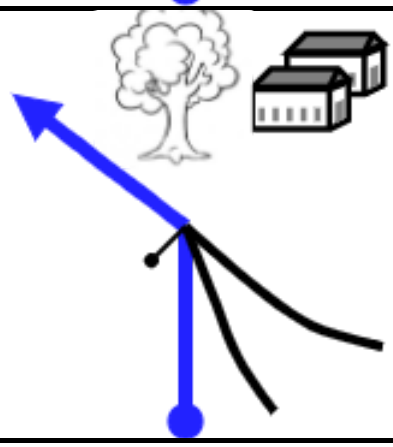	
64.23 0.09 107	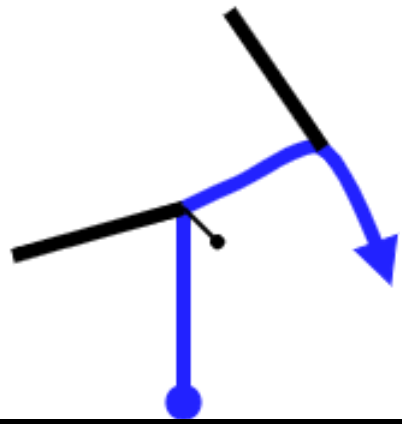	
64.71 0.48 108	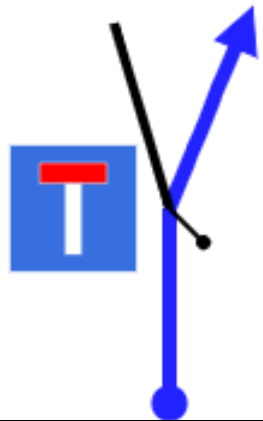	

65.14 0.43 109	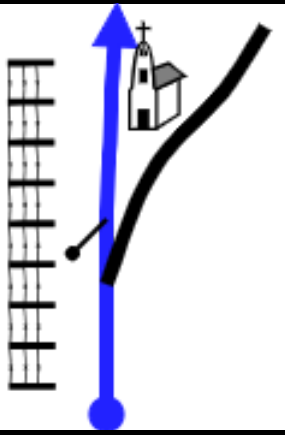	
65.85 0.71 110	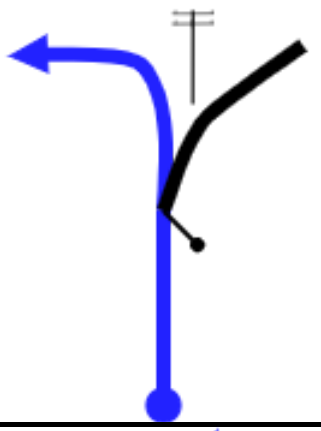	
65.97 0.13 111	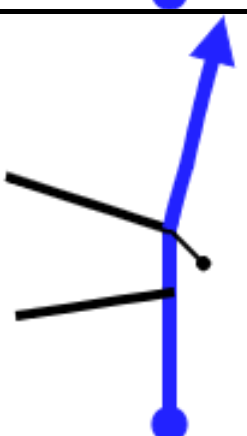	FPP
67.09 1.12 112		
68.25 1.16 C 113	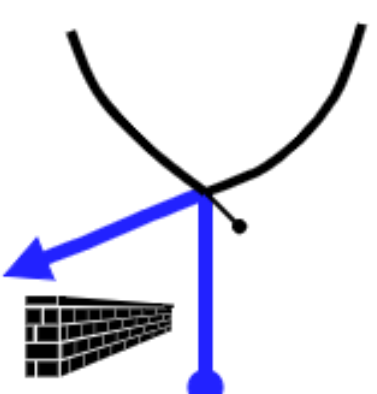	kpL

68.35 0.10 114	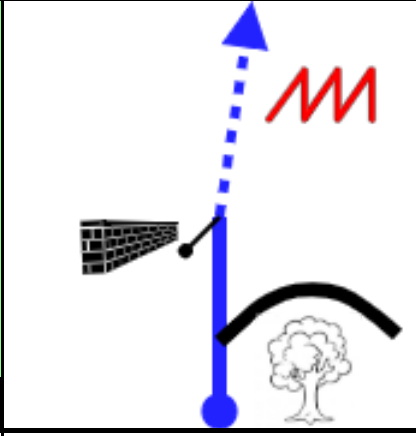	CX ORN
68.91 0.56 115	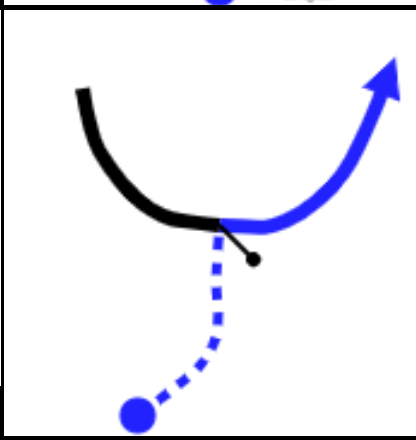	
70.93 2.01 116	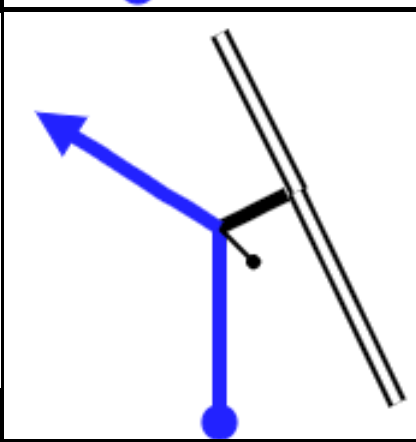	
72.05 1.12 117	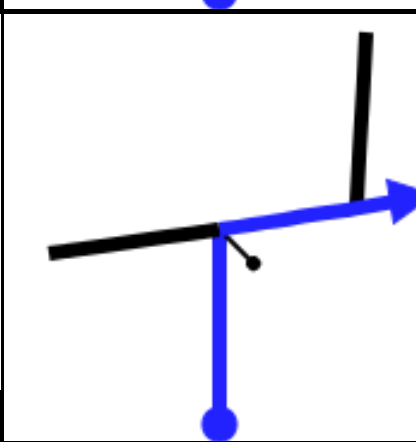	
72.91 0.86 118	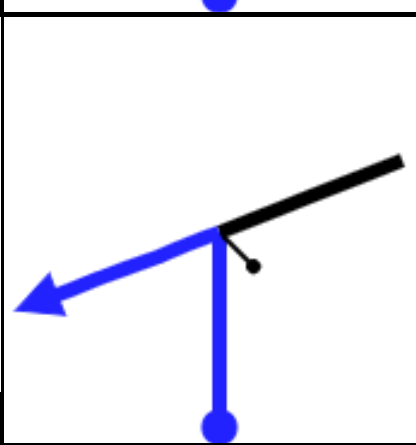	

73.02 0.11 119	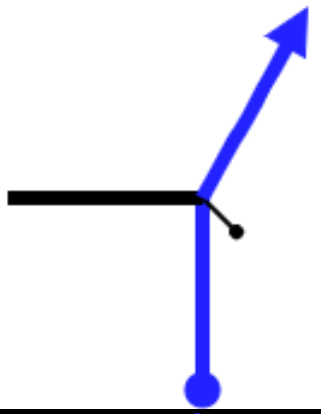	
73.25 0.23 120	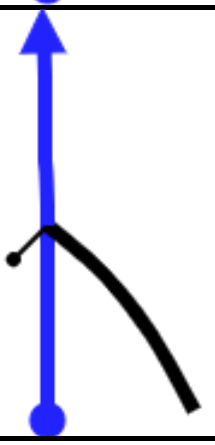	FPP
74.27 1.02 121		
74.38 0.11 122	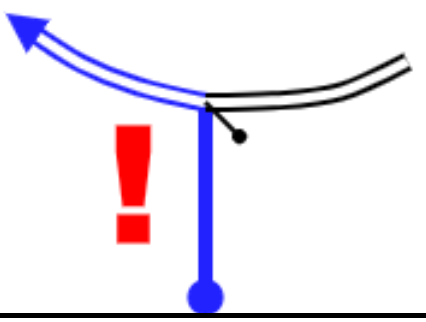	FRO
76.76 2.39 123	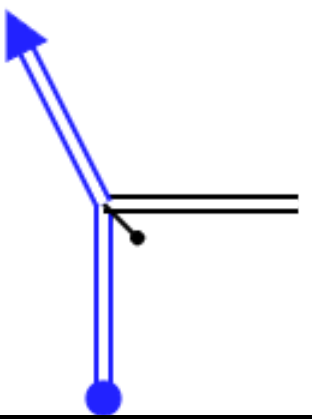	

78.92 2.15 124		FPP
79.78 N 0.87 125		13
80.49 0.70 126	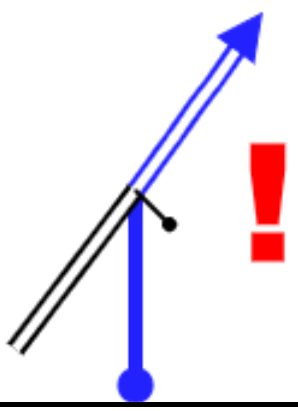	
80.63 0.14 127	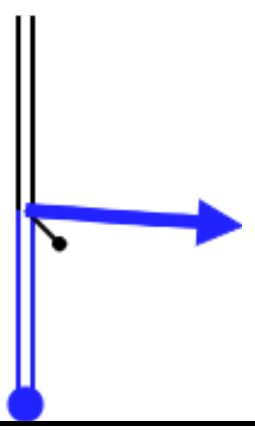	
80.86 0.24 128		

81.57 0.70 129	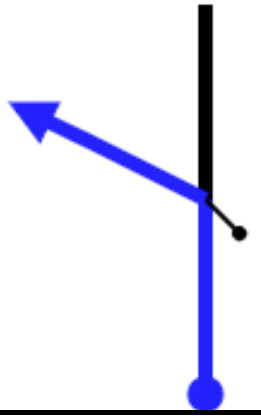	FPP
82.64 1.07 130		
82.93 0.29 131		
83.03 0.10 132	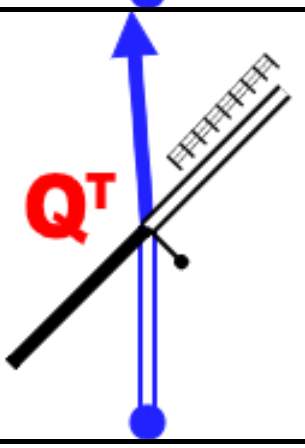	
83.26 0.23 133	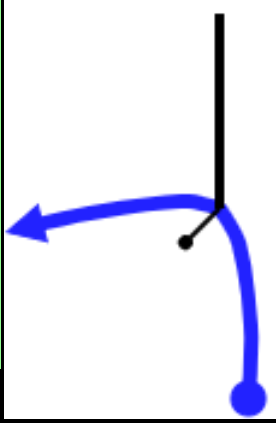	

83.35 0.10 134		
83.56 0.20 DZ 135	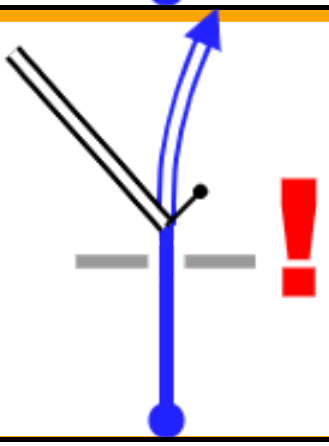	 14
83.80 0.25 136	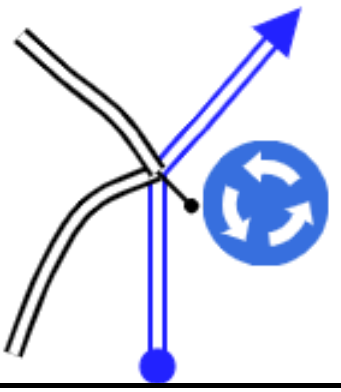	
84.13 0.33 137	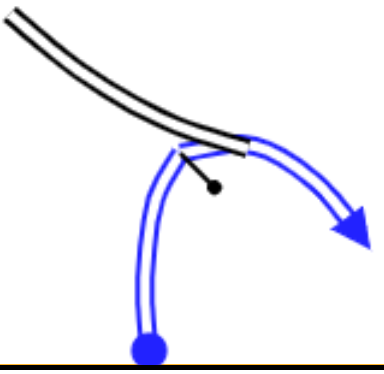	
84.75 0.61 FZ 138		 15

85.10 0.36 139		
85.24 0.14 140	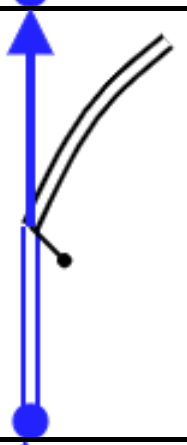	
85.53 0.29 141	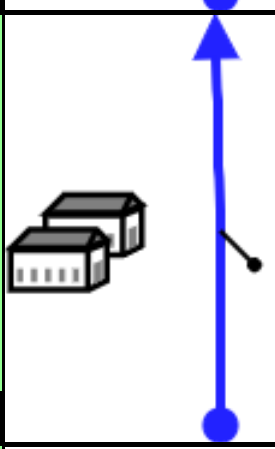	
85.62 0.08 142		
85.92 0.31 143		CX

86.13 0.21 144		
86.74 0.60 145	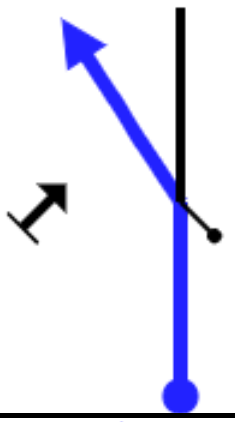	
86.86 0.12 146	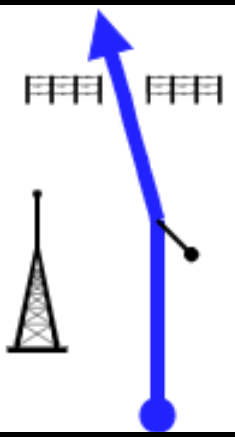	
86.96 0.11 147	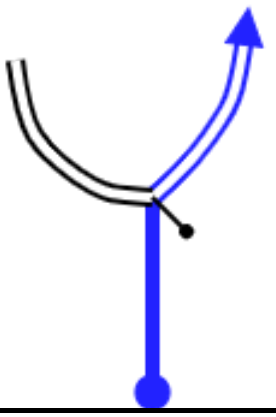	
87.18 0.21 148	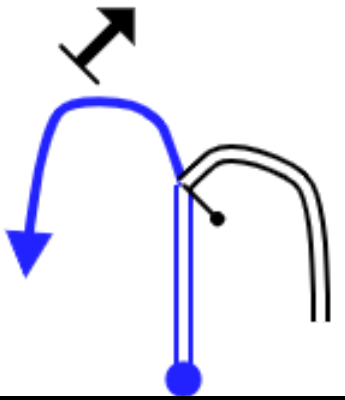	

87.32 0.14 149	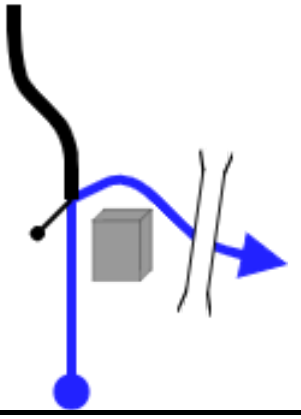	E3
88.71 1.39 150	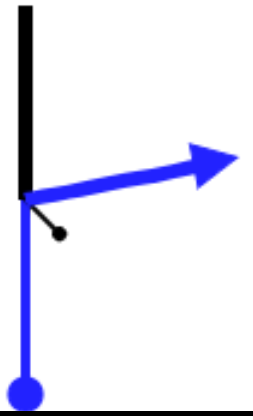	FPP
88.86 0.16 151	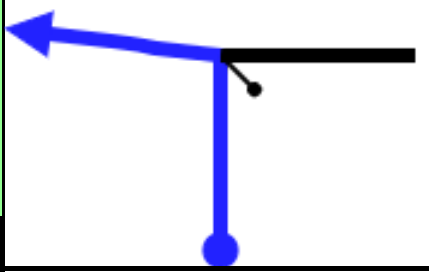	
89.16 0.30 152	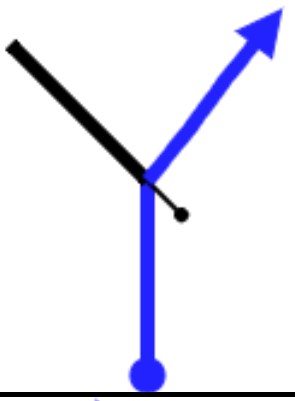	
89.61 0.45 153		

90.51 0.90 154		HP
91.10 0.58 155		246°
91.55 0.45 156	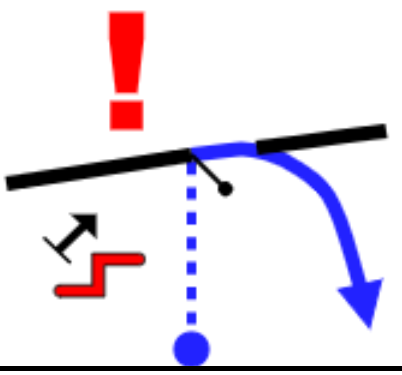	
91.91 0.37 157	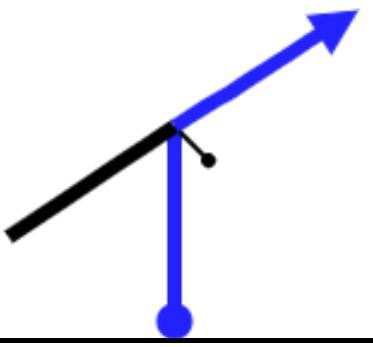	
92.15 0.23 158		

92.33 0.18 159	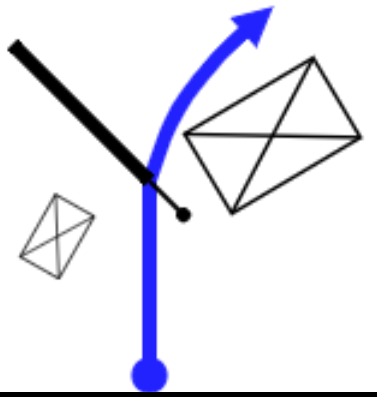	
92.65 0.32 160	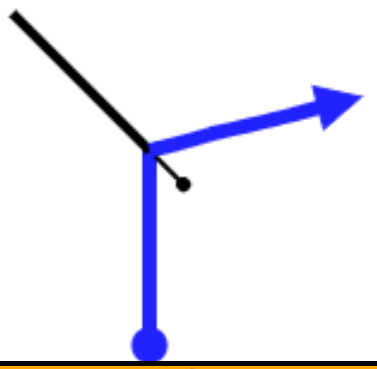	
92.76 DZ 0.11 161	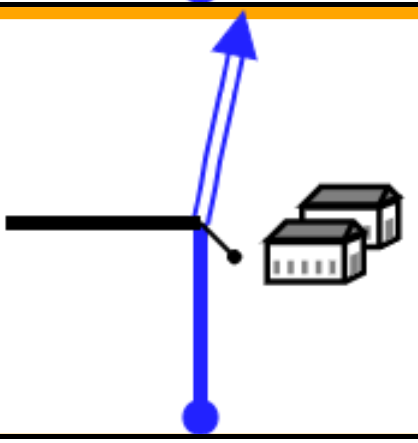	40 16
92.91 0.15 162	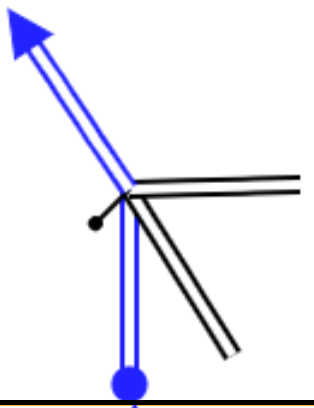	kpR 40
93.63 0.71 163	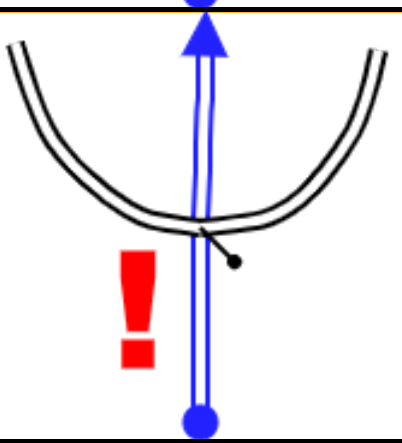	40

94.30 0.67 FZ 164	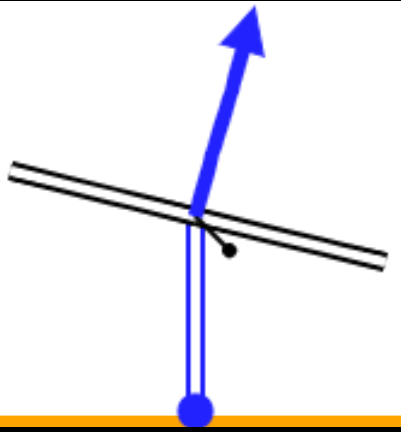	 17
94.33 0.03 165	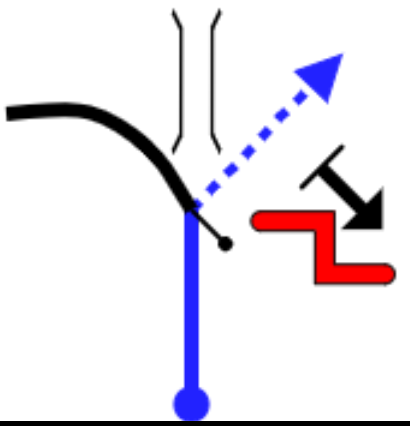	
94.39 0.05 166	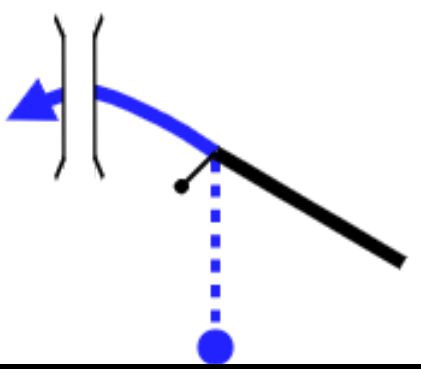	
94.71 0.32 167		
95.30 0.59 168		! ORN

95.55 0.24 169	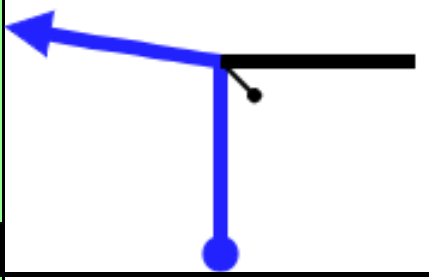	
95.69 0.14 170	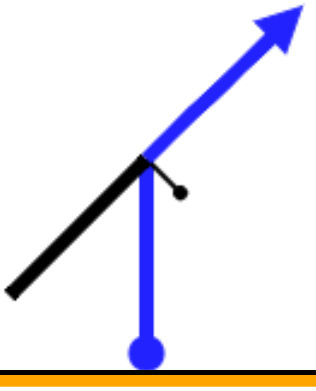	
95.83 DZ 0.14 171		50 18
96.48 0.65 172	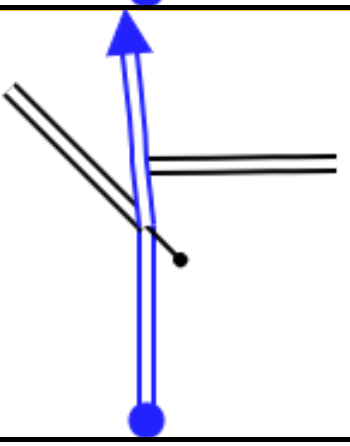	50
96.81 0.33 173	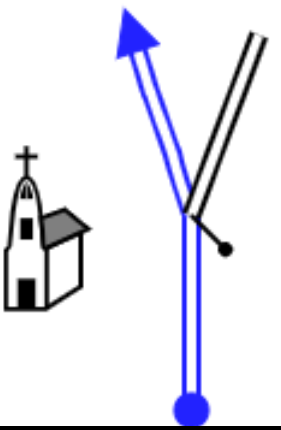	50

96.92 0.11 174	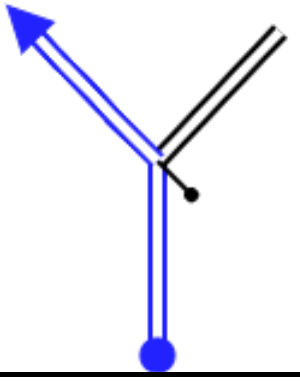	
97.07 FZ 0.15 175	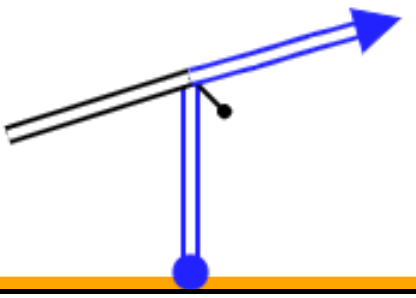	 19
97.34 0.27 176	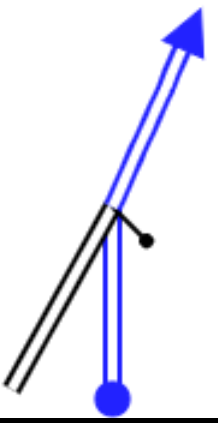	FRO
100.22 2.88 177	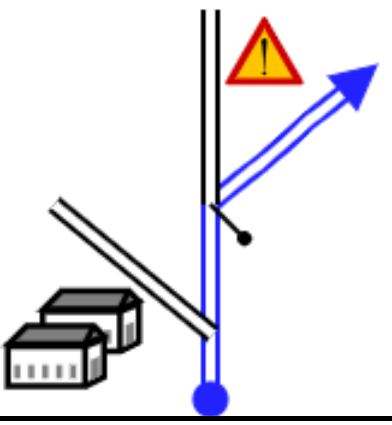	
100.60 0.37 178	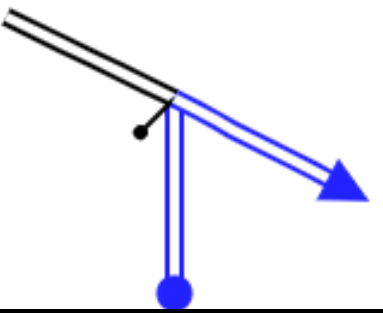	

100.66 0.06 179	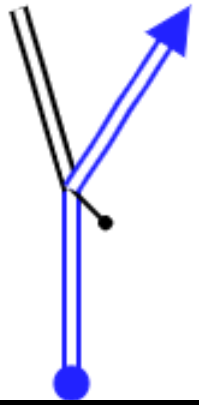	
101.47 0.81 180	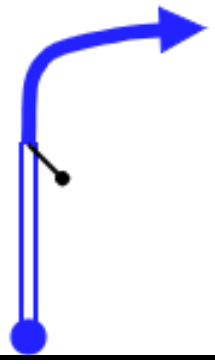	
102.71 1.25 181	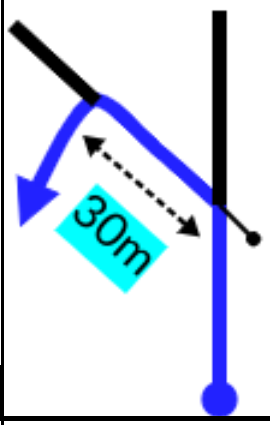	
103.51 0.80 182	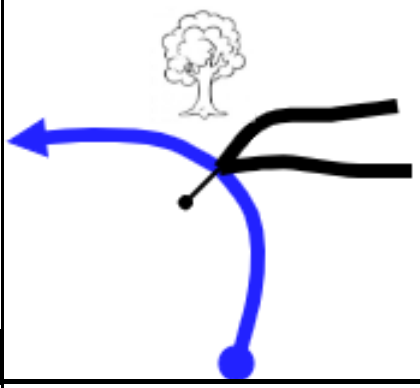	
104.00 0.49 183	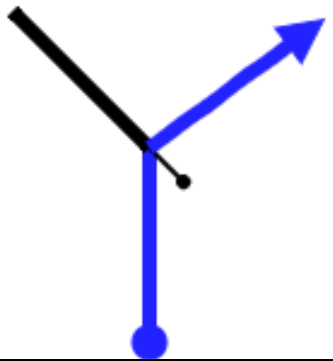	

105.90

1.91

DZ

184

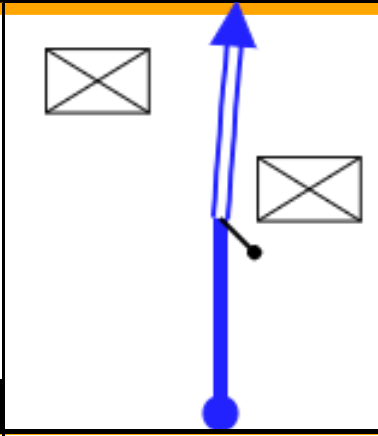

20

106.95

1.04

FZ

185

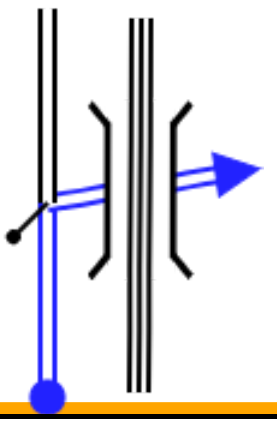

21

107.03

0.08

186

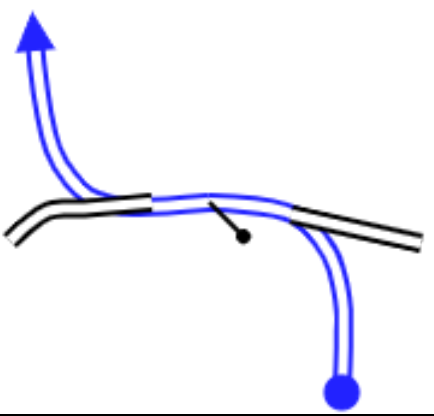

107.15

0.12

187

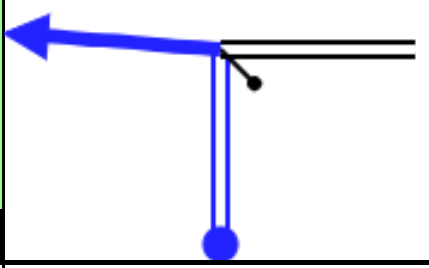

107.52

0.37

188

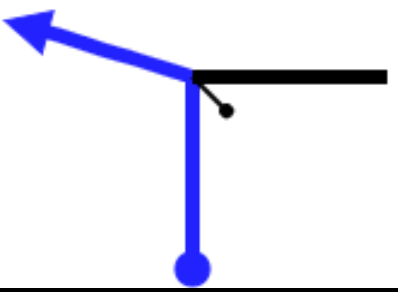

107.63 0.11 189	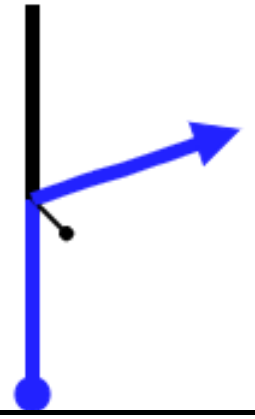	
107.92 0.28 190	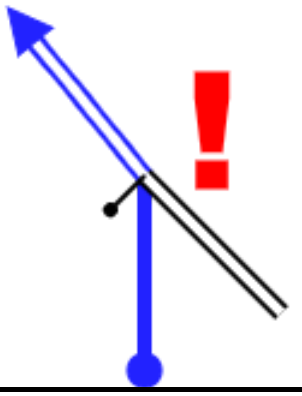	
108.32 0.40 191	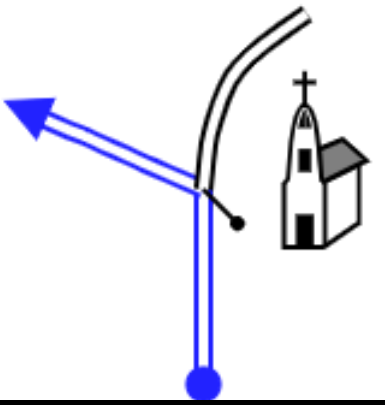	
108.40 0.08 192	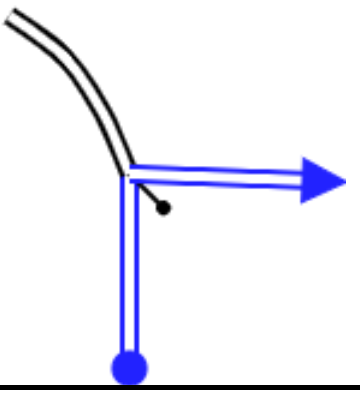	FRO
109.62 1.21 193	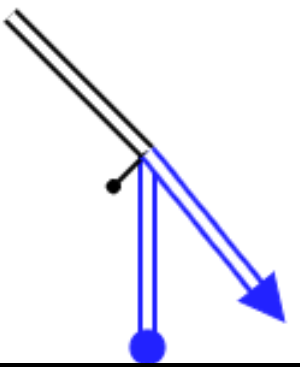	

110.43 0.82 194	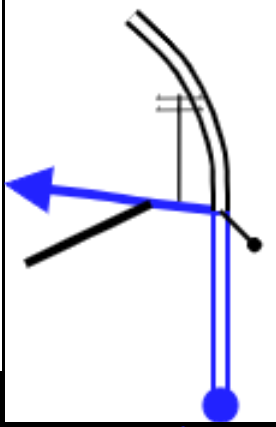	
110.50 0.07 195	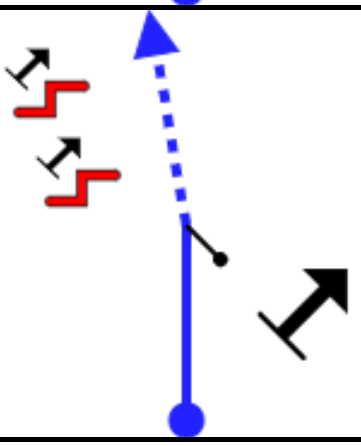	CX BAD !
110.65 0.15 C 196	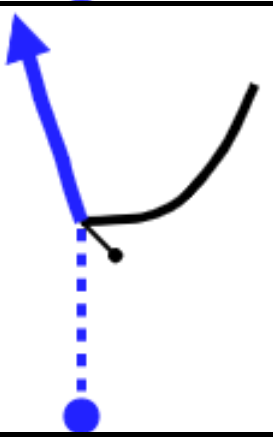	22
110.86 0.20 197	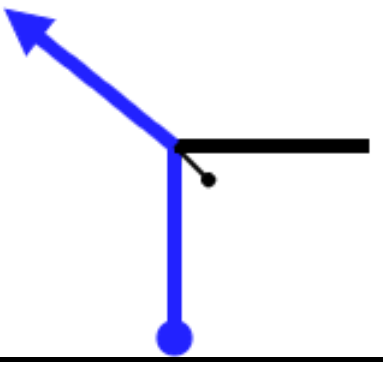	
111.06 0.20 198		

111.98 0.92 199	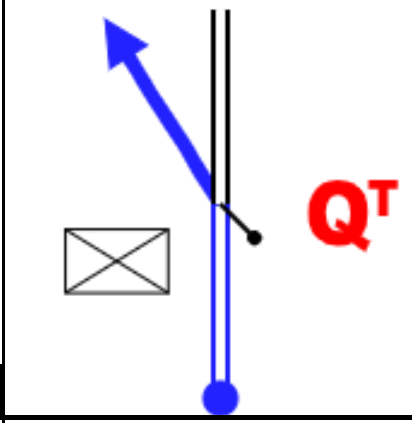	
113.73 1.75 200	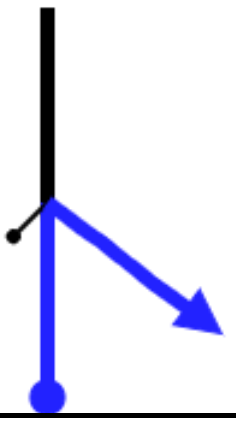	
113.86 0.13 201	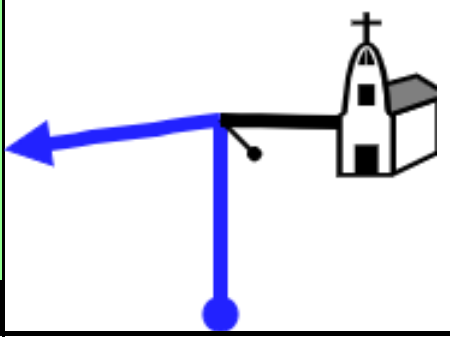	
114.19 0.33 202		
114.27 0.08 203		

114.64

0.36

204

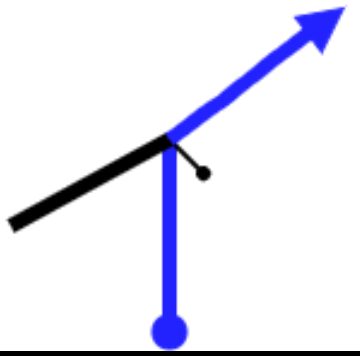

115.34

0.71

205

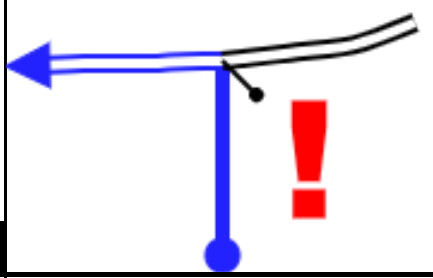

115.85

0.50

206

116.27

0.42

207

117.38

1.12

208

117.66 0.28 209	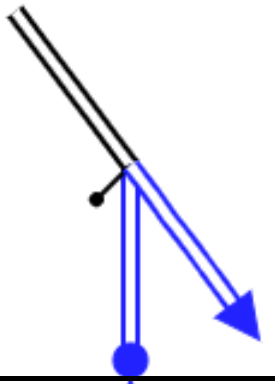	
118.09 0.43 210	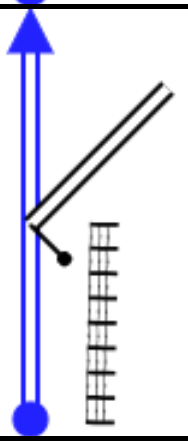	
118.77 0.68 211	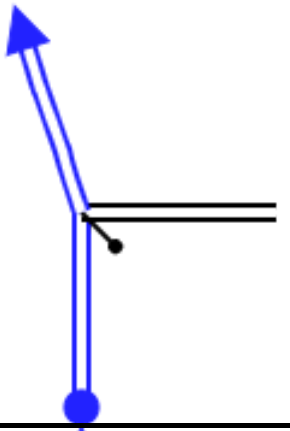	
120.01 1.23 212	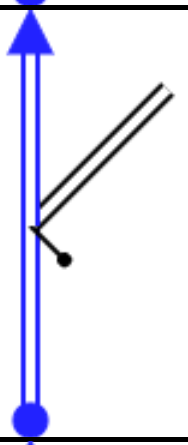	
123.69 3.68 213	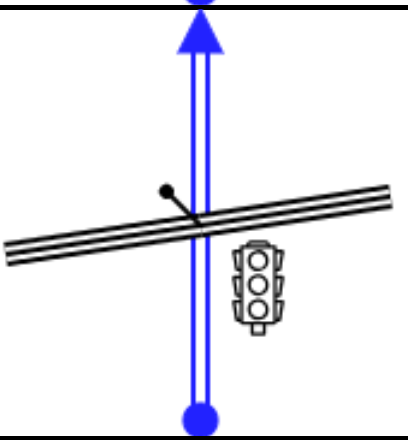	

124.74 1.06 DZ 214	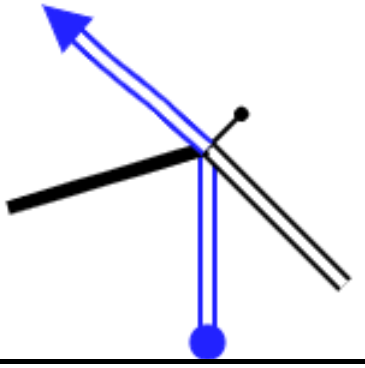	40 23
124.92 0.18 215	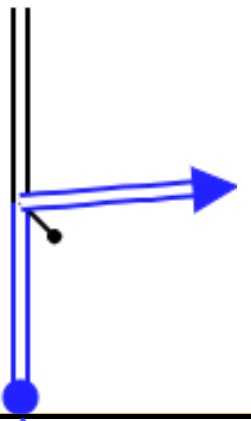	40 FRO kpS
125.24 0.33 216	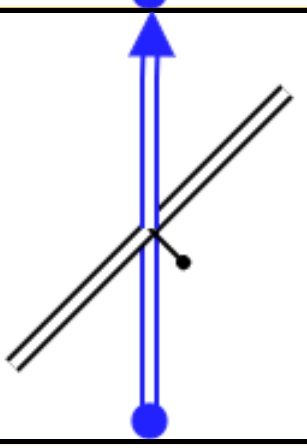	STOP 40
125.73 0.49 217	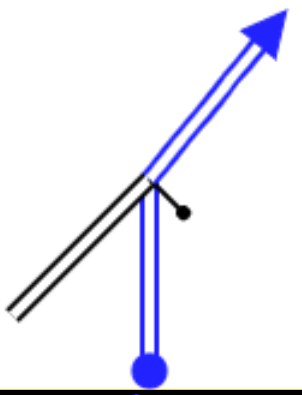	40
125.96 0.23 218	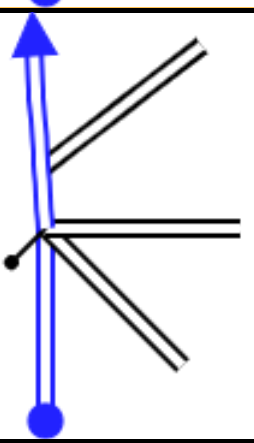	40

126.11

0.16

FZ

219

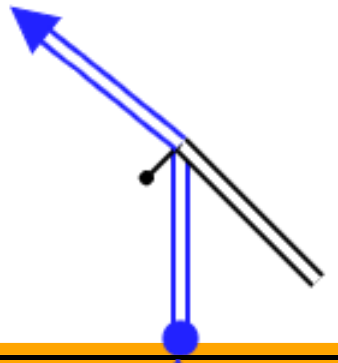

40

24

126.24

0.13

DZ

220

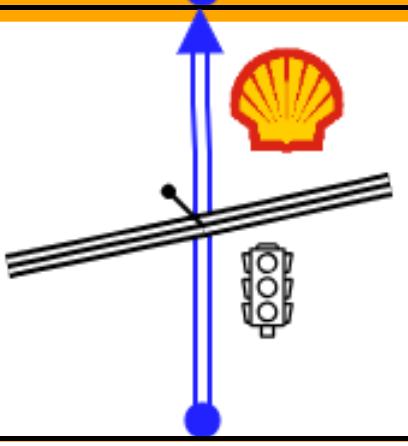

50

25

126.96

0.72

221

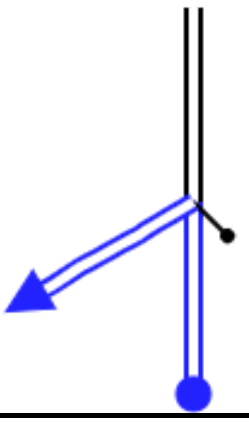

50

127.22

0.26

222

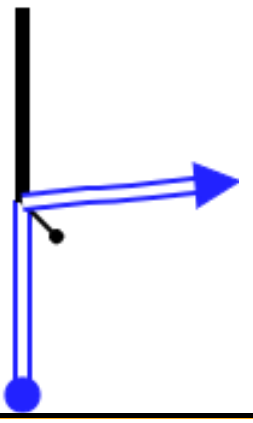

50

127.59

0.37

223

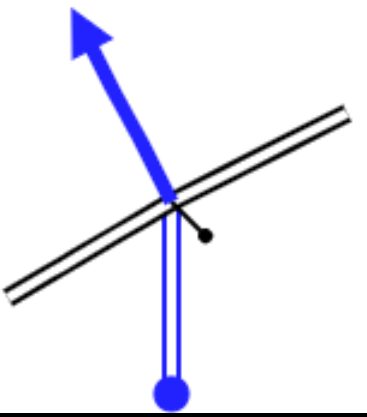

50

FPP

128.12 0.53 FZ 224	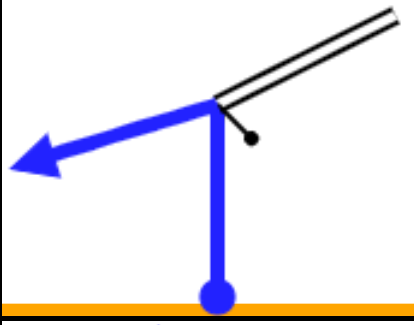	26
129.78 1.66 225		
130.12 0.34 226		
130.72 0.61 227	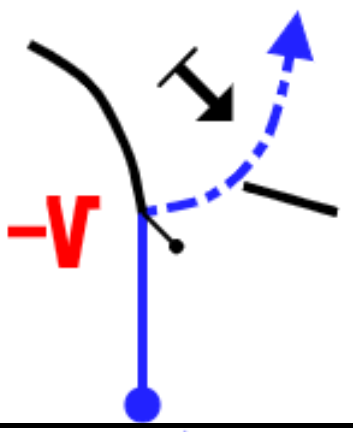	ORN CX
130.78 0.05 228		

130.84 0.07 229	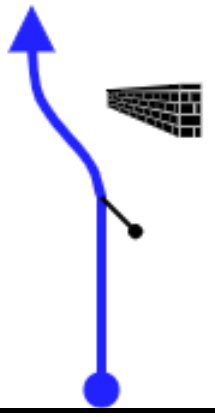	
131.22 0.38 230	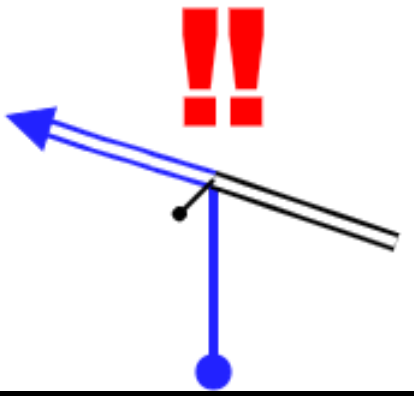	
131.98 0.76 231	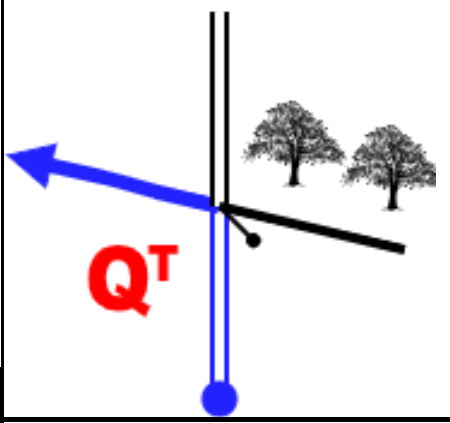	FPP
132.43 0.45 232		
132.60 0.18 233	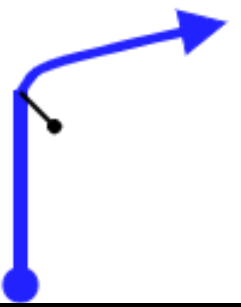	

133.15 0.55 234	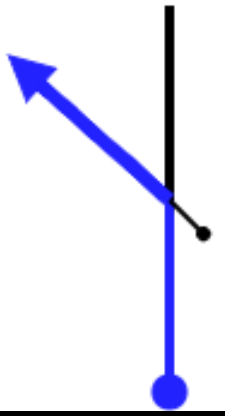	
133.44 0.29 235	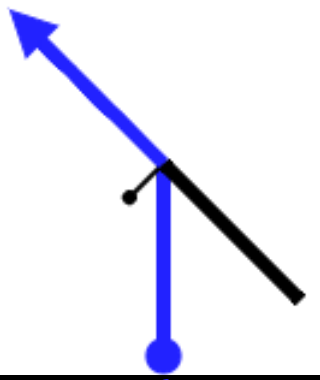	
133.72 0.28 236	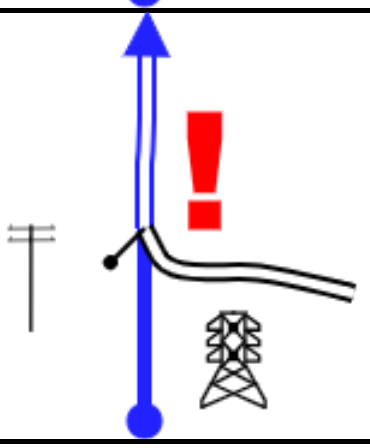	
134.01 0.28 C 237	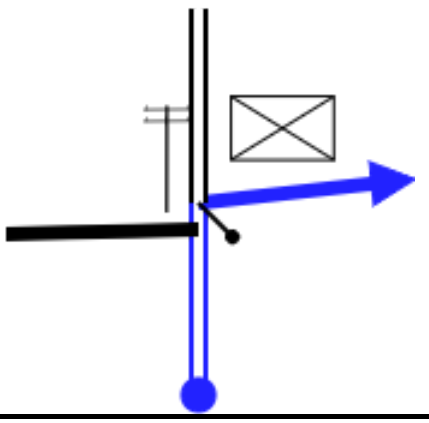	27
134.43 0.42 238	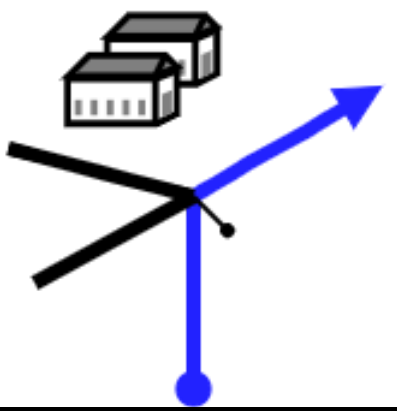	

134.55

0.12

239

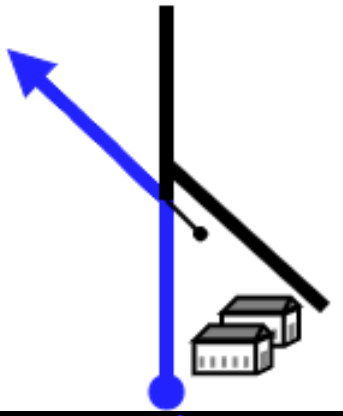

135.23

0.68

240

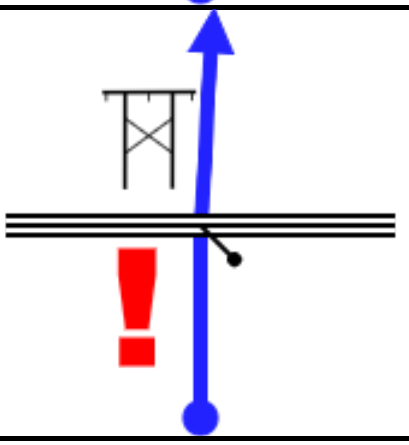

28

135.54

0.30

241

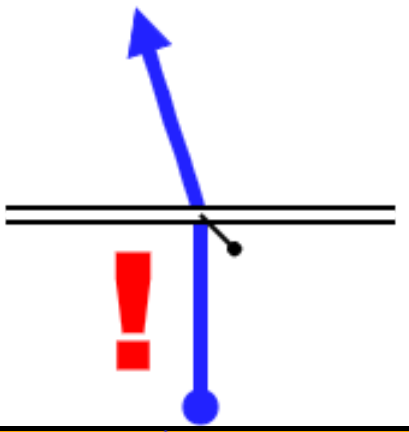

136.11

0.57

242

29

136.38

0.28

243

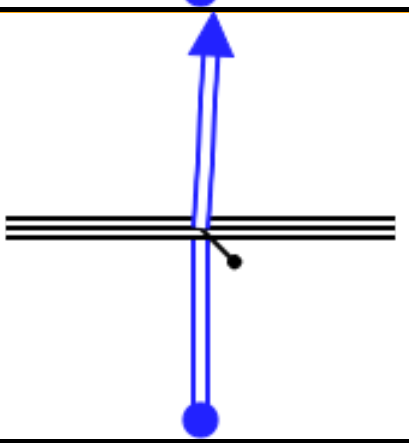

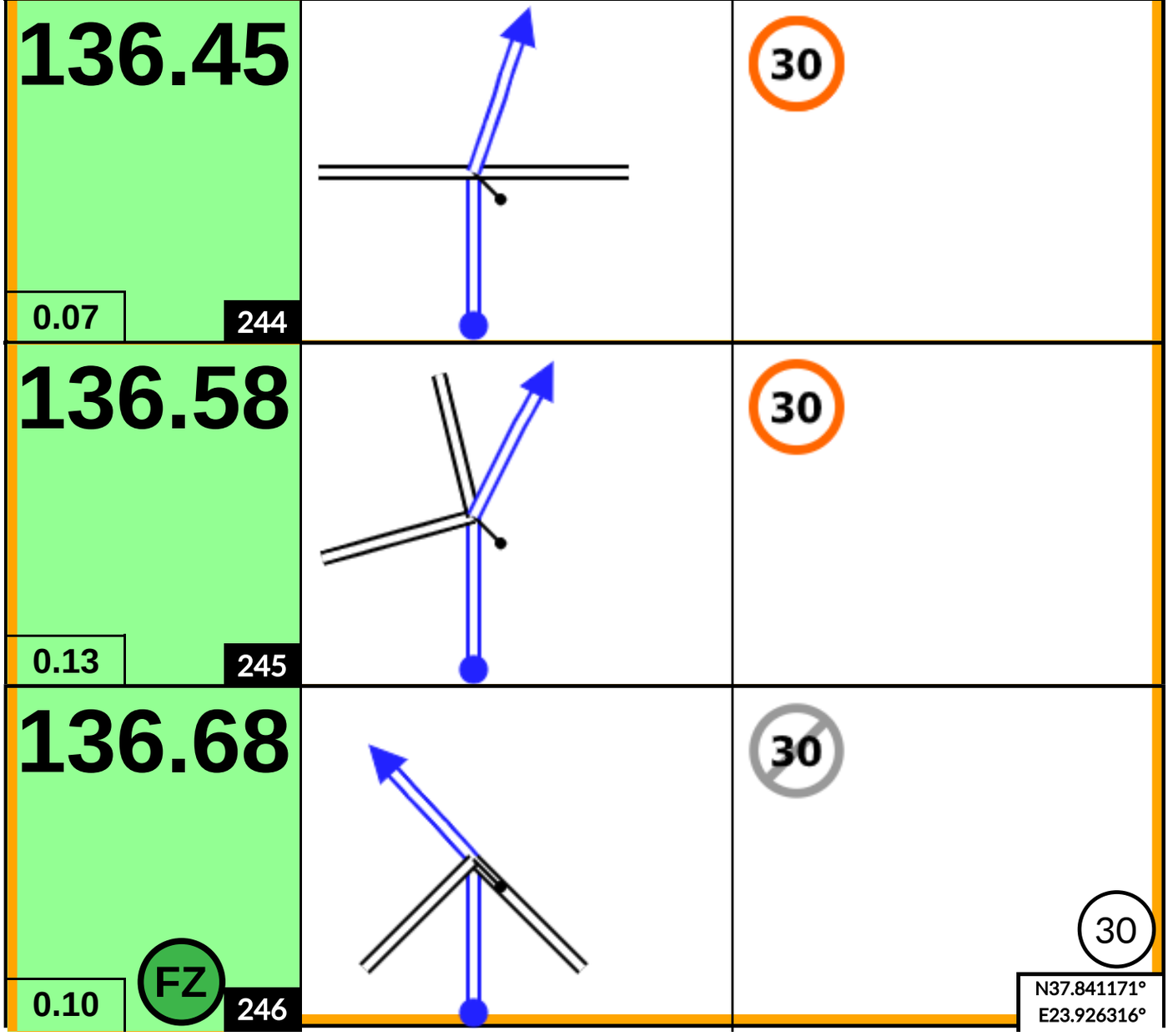

Distance	Waypoints	Fuel Range
136.68 km	246	71.3 km

Start	Finish
37.964885°N 23.789862°E	37.841171°N 23.926316°E

Generated by Tulip

GitLab Repo: https://github.com/drid/tulip

GitHub Repo: https://github.com/drid/tulip